


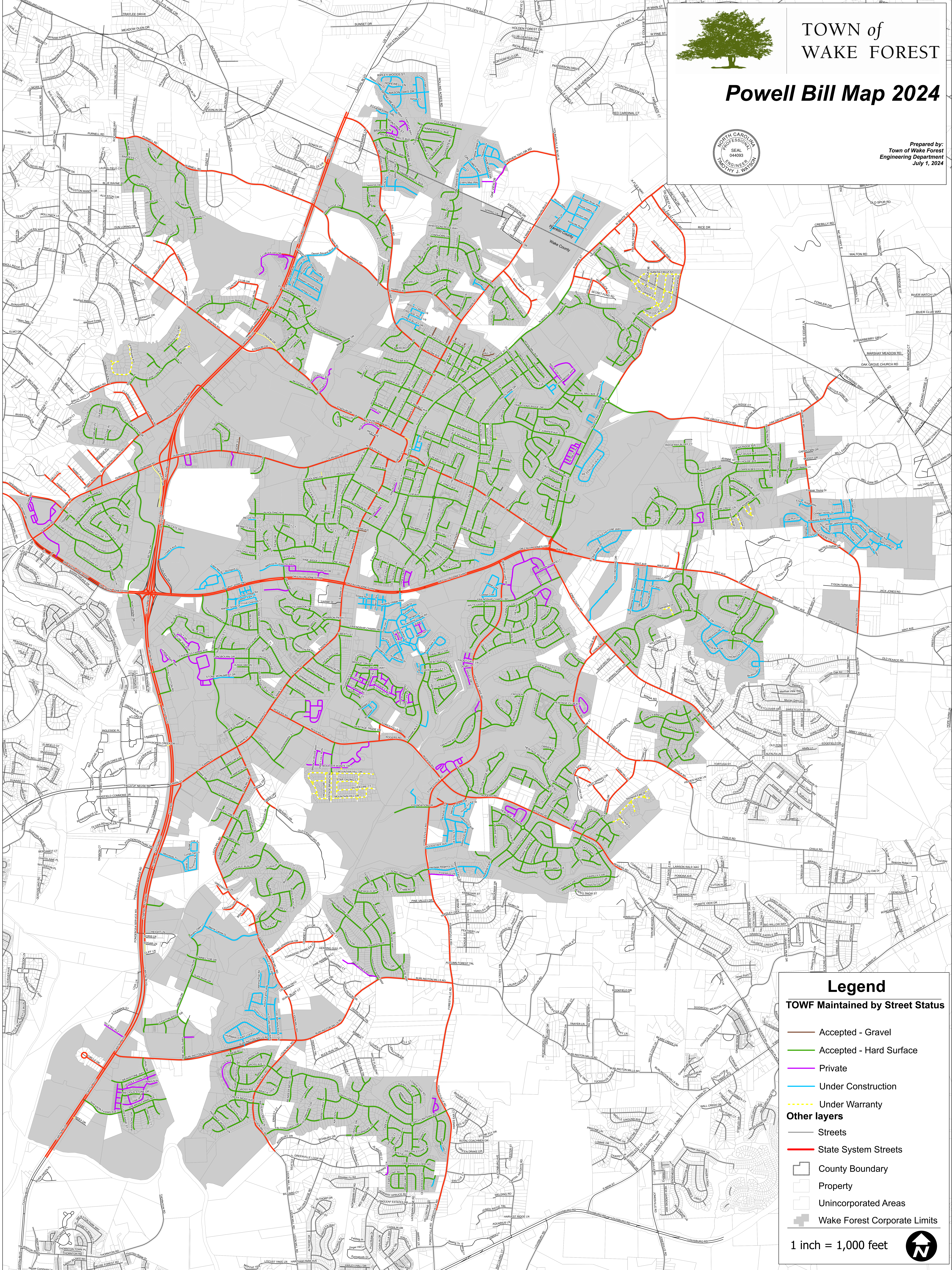


TOWN of WAKE FOREST

Powell Bill Map 2024



Prepared by:
Town of Wake Forest
Engineering Department
July 1, 2024

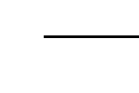




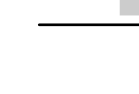


Legend

TOWF Maintained by Street Status

-  Accepted - Gravel
-  Accepted - Hard Surface
-  Private
-  Under Construction
-  Under Warranty

Other layers

-  Streets
-  State System Streets
-  County Boundary
-  Property
-  Unincorporated Areas
-  Wake Forest Corporate Limits

1 inch = 1,000 feet

