

WAKE FOREST, NC

Way finding & Signage Program

PROGRAMMING:

Sign Location Plan - **FINAL PHASE 1**

June 13, 2024

merJE

MERJE | ENVIRONMENTS & EXPERIENCES

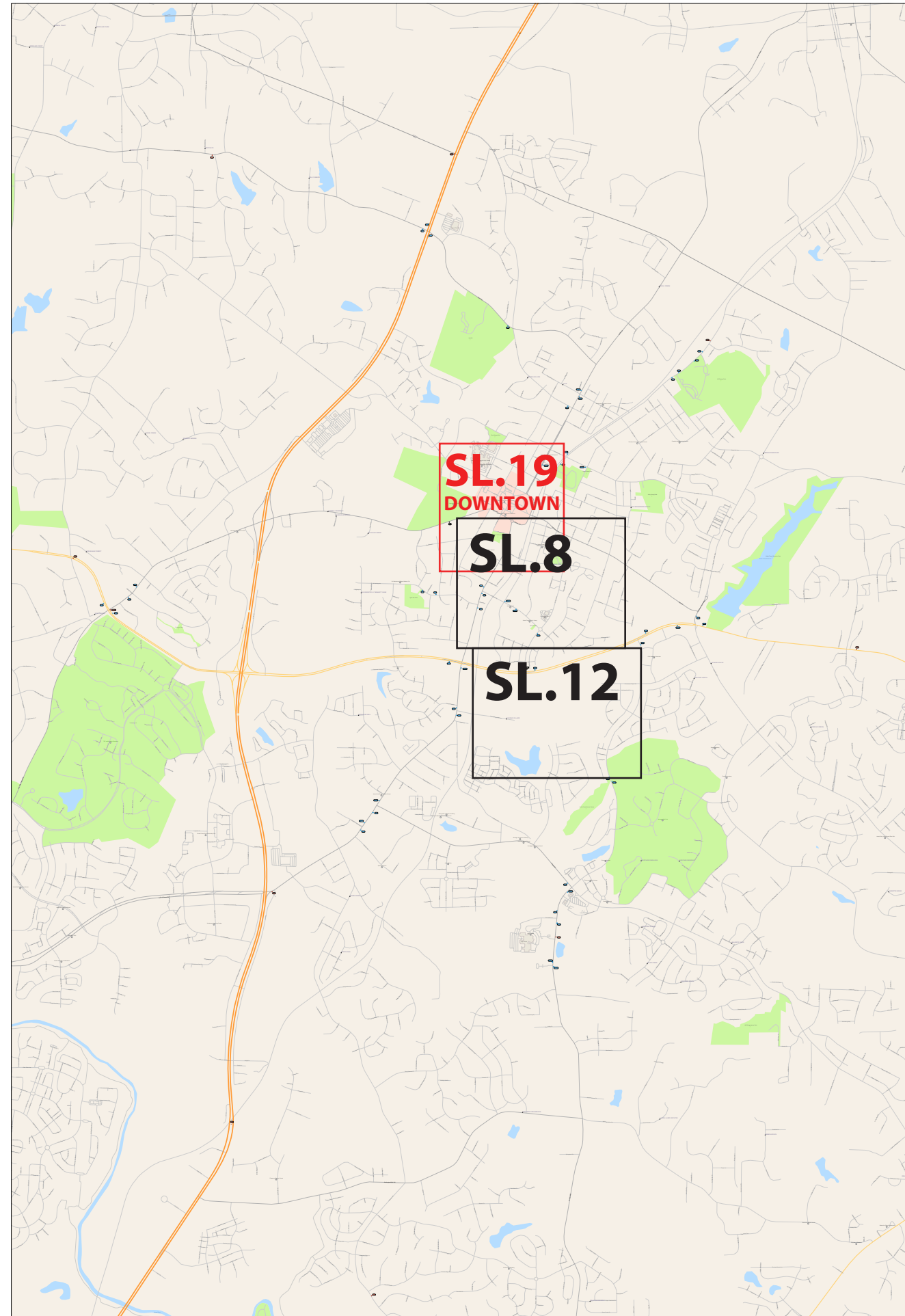
5 W. Gay Street

West Chester, PA 19380

T 484.266.0648

www.merjedesign.com

1 | Town-Wide



SPECIFICATIONS

Refer to the Wake Forest, NC Wayfinding and Signage System design intent documentation for sign type drawings, material call-outs and installation methods.

Refer to the Wake Forest, NC Wayfinding and Signage System message schedule for all sign type messages, location numbers, quantities, and specific location details.

SIGNAGE LEGEND	
001	Gateways
50	District ID / Downtown Gateways
60	Trail ID
100	Park Trailblazer
100	Vehicular Directional
500	Parking
700	Pedestrian Kiosk

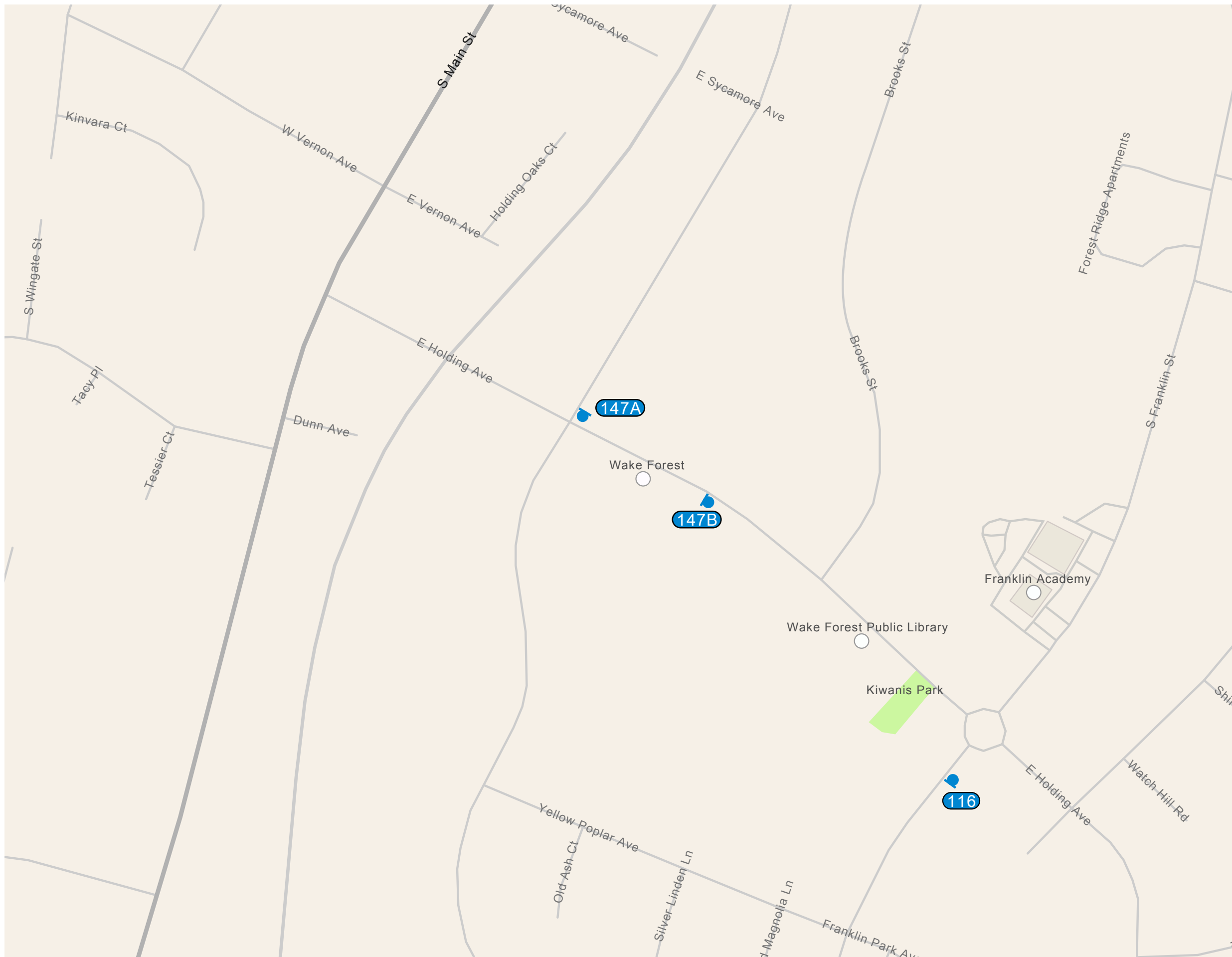
- NOTES:**
1. General sign locations are provided on these plan sheets.
 2. The Message Schedule provides more detailed guidance of sign location in the Remarks column.
 3. Refer to the Message Schedule for the final messages of each sign.
 4. Utilize the above Legend to help determine sign types, and other details of location.

ENVIRONMENTS & EXPERIENCES

merJe

5 W. Gay Street
 West Chester, PA 19380
 T 484.266.0648
www.merjedesign.com

DATE	09/28/23	CLIENT / PROJECT
DRAWN BY:	MP	
<p>These drawings are meant for DESIGN INTENT ONLY and are not for construction. Contractor shall verify and be responsible for all dimensions and conditions of the job. Contractor shall be familiar with the site and conditions it presents. This office must be notified of any variations from the dimensions and conditions shown on this drawing. Shop drawings and details must be submitted to this office for approval prior to proceeding with fabrication. All copy shall be proofread by client and legal requirements checked by legal department.</p>		<p>Wake Forest, NC Wayfinding and Signage System</p>
REVISIONS	06/13/24	PROJECT NO.
		SHEET TITLE
		<p>Sign Location Plans Town-Wide</p>
		SHEET NO.
		KEY



SPECIFICATIONS

Refer to the Wake Forest, NC Wayfinding and Signage System design intent documentation for sign type drawings, material call-outs and installation methods.

Refer to the Wake Forest, NC Wayfinding and Signage System message schedule for all sign type messages, location numbers, quantities, and specific location details.

SIGNAGE LEGEND	
001	Gateways
50	District ID / Downtown Gateways
60	Trail ID
100	Park Trailblazer
100	Vehicular Directional
500	Parking
700	Pedestrian Kiosk

NOTES:

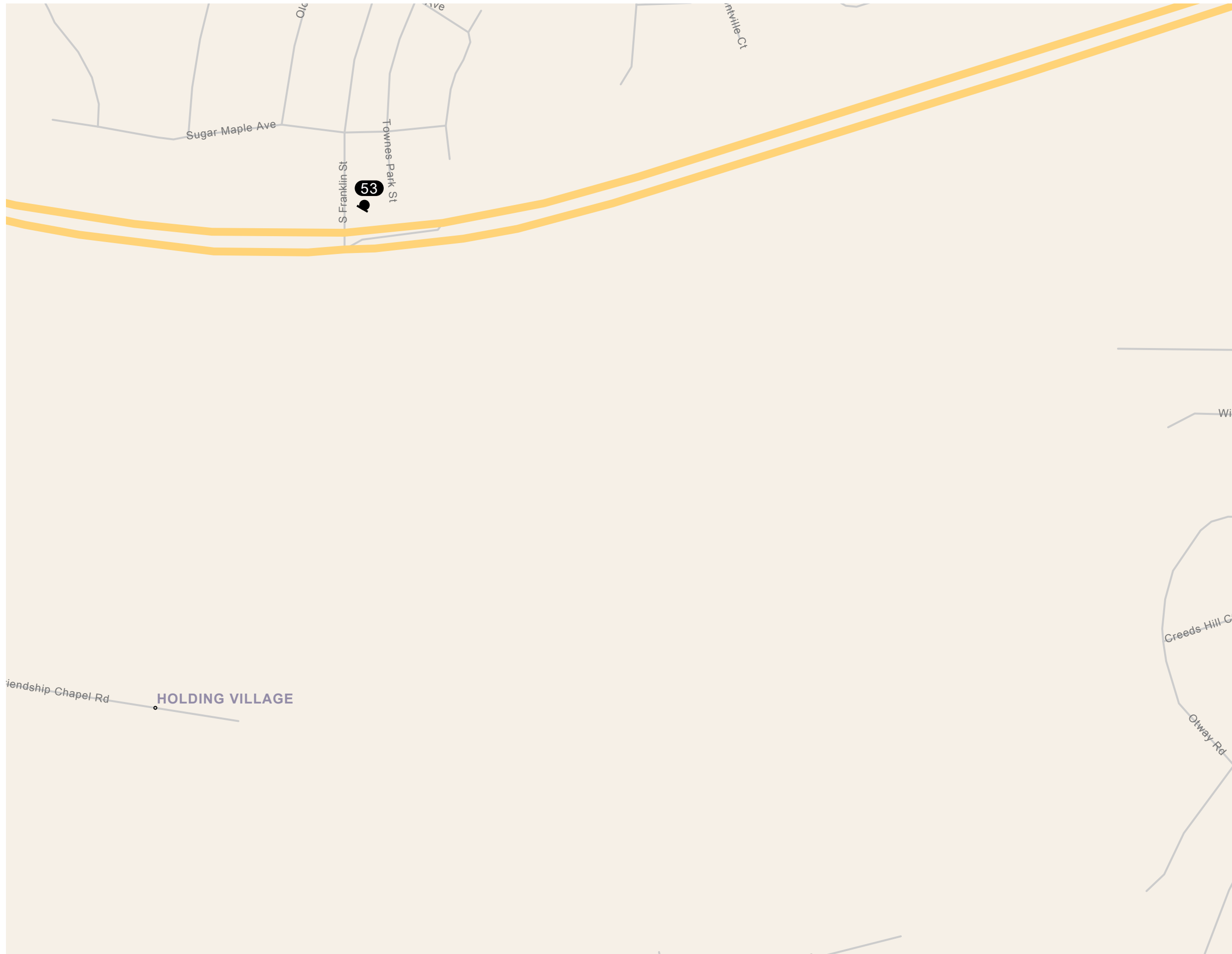
1. General sign locations are provided on these plan sheets.
2. The Message Schedule provides more detailed guidance of sign location in the Remarks column.
3. Refer to the Message Schedule for the final messages of each sign.
4. Utilize the above Legend to help determine sign types, and other details of location.

ENVIRONMENTS & EXPERIENCES

merJe

5 W. Gay Street
West Chester, PA 19380
T 484.266.0648
www.merjedesign.com

DATE	09/28/23	CLIENT / PROJECT
DRAWN BY:	MP	
<p>These drawings are meant for DESIGN INTENT ONLY and are not for construction. Contractor shall verify and be responsible for all dimensions and conditions of the job. Contractor shall be familiar with the site and conditions it presents. This office must be notified of any variations from the dimensions and conditions shown on this drawing. Shop drawings and details must be submitted to this office for approval prior to proceeding with fabrication. All copy shall be proofread by client and legal requirements checked by legal department.</p>		<p>Wake Forest, NC Wayfinding and Signage System</p>
REVISIONS	06/13/24	PROJECT NO.
		SHEET TITLE
		<p>Sign Location Plans Town-Wide</p>
		SHEET NO.
		SL.8



SPECIFICATIONS

Refer to the Wake Forest, NC Wayfinding and Signage System design intent documentation for sign type drawings, material call-outs and installation methods.

Refer to the Wake Forest, NC Wayfinding and Signage System message schedule for all sign type messages, location numbers, quantities, and specific location details.

SIGNAGE LEGEND	
001	Gateways
50	District ID / Downtown Gateways
60	Trail ID
100	Park Trailblazer
100	Vehicular Directional
500	Parking
700	Pedestrian Kiosk

- NOTES:**
1. General sign locations are provided on these plan sheets.
 2. The Message Schedule provides more detailed guidance of sign location in the Remarks column.
 3. Refer to the Message Schedule for the final messages of each sign.
 4. Utilize the above Legend to help determine sign types, and other details of location.

ENVIRONMENTS & EXPERIENCES

merJe

5 W. Gay Street
 West Chester, PA 19380
 T 484.266.0648
www.merjedesign.com

DATE 09/28/23

CLIENT / PROJECT

DRAWN BY: MP

Wake Forest, NC
 Wayfinding and Signage System

These drawings are meant for DESIGN INTENT ONLY and are not for construction. Contractor shall verify and be responsible for all dimensions and conditions of the job. Contractor shall be familiar with the site and conditions it presents. This office must be notified of any variations from the dimensions and conditions shown on this drawing. Shop drawings and details must be submitted to this office for approval prior to proceeding with fabrication. All copy shall be proofread by client and legal requirements checked by legal department.

PROJECT NO.

SHEET TITLE

**Sign Location Plans
 Town-Wide**

REVISIONS 06/13/24

SHEET NO.

SL.12



SPECIFICATIONS

Refer to the Wake Forest, NC Wayfinding and Signage System design intent documentation for sign type drawings, material call-outs and installation methods.

Refer to the Wake Forest, NC Wayfinding and Signage System message schedule for all sign type messages, location numbers, quantities, and specific location details.

SIGNAGE LEGEND	
001	Gateways
50	District ID
60	Trail ID
100	Park Trailblazer
100	Vehicular Directional
500	Parking
700	Pedestrian Kiosk

- NOTES:**
1. General sign locations are provided on these plan sheets.
 2. The Message Schedule provides more detailed guidance of sign location in the Remarks column.
 3. Refer to the Message Schedule for the final messages of each sign.
 4. Utilize the above Legend to help determine sign types, and other details of location.

ENVIRONMENTS & EXPERIENCES

merJe

5 W. Gay Street
West Chester, PA 19380
T 484.266.0648
www.merjedesign.com

DATE 09/28/23

CLIENT / PROJECT

DRAWN BY: MP

Wake Forest, NC
Wayfinding and Signage System

These drawings are meant for DESIGN INTENT ONLY and are not for construction. Contractor shall verify and be responsible for all dimensions and conditions of the job. Contractor shall be familiar with the site and conditions it presents. This office must be notified of any variations from the dimensions and conditions shown on this drawing. Shop drawings and details must be submitted to this office for approval prior to proceeding with fabrication. All copy shall be proofread by client and legal requirements checked by legal department.

PROJECT NO.

SHEET TITLE

Sign Location Plans
DOWNTOWN

REVISIONS 06/13/24

SHEET NO.

SL.19

3 | Location Photos



PHASE:
LOCATION NO.
SIGN TYPE:
PLAN SHEET:

COMMENTS:

PHASE:
LOCATION NO.
SIGN TYPE:
PLAN SHEET:

COMMENTS:

PHASE:
LOCATION NO.
SIGN TYPE:
PLAN SHEET:

COMMENTS:

PHASE:
LOCATION NO.
SIGN TYPE:
PLAN SHEET:

COMMENTS:



PHASE: 1
LOCATION NO. 53
SIGN TYPE: GATE.2
PLAN SHEET: SL.12

COMMENTS:
Reface existing structure.

PHASE: 1
LOCATION NO. 54
SIGN TYPE: GATE.3L
PLAN SHEET: SL.19

COMMENTS:
Reface existing structure

PHASE: 1
LOCATION NO. 55
SIGN TYPE: GATE.3R
PLAN SHEET: SL.19

COMMENTS:
Reface existing structure

PHASE:
LOCATION NO.
SIGN TYPE:
PLAN SHEET:

COMMENTS:

REVISIONS		
DATE	BY	DESCRIPTION

ENVIRONMENTS & EXPERIENCES

merJe

5 W. Gay Street
West Chester, PA 19380
T 484.266.0648
www.merjedesign.com

SHEET TITLE

Photo Details

CLIENT / PROJECT

Wake Forest, NC
Wayfinding & Signage Program
PHASE 1

DATE: June 13, 2024

DRAWN BY: MP

SHEET NO.

LP.1



PHASE:
LOCATION NO.
SIGN TYPE:
PLAN SHEET:

COMMENTS:

PHASE:
LOCATION NO.
SIGN TYPE:
PLAN SHEET:

COMMENTS:

PHASE:
LOCATION NO.
SIGN TYPE:
PLAN SHEET:

COMMENTS:

PHASE:
LOCATION NO.
SIGN TYPE:
PLAN SHEET:

COMMENTS:



PHASE:
LOCATION NO.
SIGN TYPE:
PLAN SHEET:

COMMENTS:

PHASE:
LOCATION NO.
SIGN TYPE:
PLAN SHEET:

COMMENTS:

PHASE: 1
LOCATION NO. 107
SIGN TYPE: VDIR.2D
PLAN SHEET: SL.19

COMMENTS: Locate in bump out of sidewalk.

PHASE: 1
LOCATION NO. 107A
SIGN TYPE: VDIR.1D
PLAN SHEET: SL.19

COMMENTS: Locate 6' prior to fire hydrant.

REVISIONS		
DATE	BY	DESCRIPTION

ENVIRONMENTS & EXPERIENCES

merJe

5 W. Gay Street
West Chester, PA 19380
T 484.266.0648
www.merjedesign.com

SHEET TITLE

Photo Details

CLIENT / PROJECT

Wake Forest, NC
Wayfinding & Signage Program
PHASE 1

DATE: June 13, 2024

DRAWN BY: MP

SHEET NO.

LP.2



PHASE:	1	COMMENTS: Locate in rock / dirt area on corner
LOCATION NO.	108	
SIGN TYPE:	VDIR.3D	
PLAN SHEET:	SL.19	

PHASE:	1	COMMENTS: Locate 30' from utility pole #359007 Locate on backside of sidewalk / grass
LOCATION NO.	109	
SIGN TYPE:	VDIR.3D	
PLAN SHEET:	SL.19	

PHASE:	1	COMMENTS:
LOCATION NO.	110	
SIGN TYPE:	VDIR.3D	
PLAN SHEET:	SL.19	

PHASE:	1	COMMENTS: Locate 45' from curb Locate on backside of mulch area. Town to confirm right of way.
LOCATION NO.	110A	
SIGN TYPE:	VDIR.2D	
PLAN SHEET:	SL.19	



PHASE:		COMMENTS:
LOCATION NO.		
SIGN TYPE:		
PLAN SHEET:		

PHASE:		COMMENTS:
LOCATION NO.		
SIGN TYPE:		
PLAN SHEET:		

PHASE:		COMMENTS:
LOCATION NO.		
SIGN TYPE:		
PLAN SHEET:		

PHASE:		COMMENTS:
LOCATION NO.		
SIGN TYPE:		
PLAN SHEET:		

REVISIONS		
DATE	BY	DESCRIPTION

ENVIRONMENTS & EXPERIENCES

merJe

5 W. Gay Street
West Chester, PA 19380
T 484.266.0648
www.merjedesign.com

SHEET TITLE

Photo Details

CLIENT / PROJECT

Wake Forest, NC
Wayfinding & Signage Program
PHASE 1

DATE: June 13, 2024

DRAWN BY: MP

SHEET NO. **LP.3**



PHASE: 1
 COMMENTS: Remove adjacent existing sign.
 Grass area is 6' wide.
 LOCATION NO. 116
 SIGN TYPE: VDIR.3R
 PLAN SHEET: SL.8



PHASE: 1
 COMMENTS: Remove existing sign.
 Locate in grass median 20' prior to shrubs.
 LOCATION NO. 117
 SIGN TYPE: VDIR.2DR
 PLAN SHEET: SL.19



PHASE:
 COMMENTS:
 LOCATION NO.
 SIGN TYPE:
 PLAN SHEET:



PHASE:
 COMMENTS:
 LOCATION NO.
 SIGN TYPE:
 PLAN SHEET:



PHASE:
 COMMENTS:
 LOCATION NO.
 SIGN TYPE:
 PLAN SHEET:



PHASE: 1
 COMMENTS: Remove and replace.
 Locate between utility pole & tree.
 LOCATION NO. 120
 SIGN TYPE: VDIR.3D
 PLAN SHEET: SL.19



PHASE:
 COMMENTS:
 LOCATION NO.
 SIGN TYPE:
 PLAN SHEET:



PHASE:
 COMMENTS:
 LOCATION NO.
 SIGN TYPE:
 PLAN SHEET:

REVISIONS		
DATE	BY	DESCRIPTION

ENVIRONMENTS & EXPERIENCES
merJe
 5 W. Gay Street
 West Chester, PA 19380
 T 484.266.0648
www.merjedesign.com

SHEET TITLE
Photo Details

CLIENT / PROJECT
Wake Forest, NC
 Wayfinding & Signage Program
PHASE 1

DATE: June 13, 2024
 DRAWN BY: MP
 SHEET NO.

LP.4



PHASE:	COMMENTS:
LOCATION NO.	
SIGN TYPE:	
PLAN SHEET:	

PHASE:	1	COMMENTS:
LOCATION NO.	140	Locate on left side of road. Locate 50' prior to pole.
SIGN TYPE:	VDIR.2D	
PLAN SHEET:	SL.19	

PHASE:	1	COMMENTS:
LOCATION NO.	141	Replace and remove existing sign
SIGN TYPE:	VDIR.1D	
PLAN SHEET:	SL.19	

PHASE:	1	COMMENTS:
LOCATION NO.	142	Remove and Replace existing Veteran's Memorial sign.
SIGN TYPE:	VDIR.2DR	
PLAN SHEET:	SL.4	



PHASE:	COMMENTS:
LOCATION NO.	
SIGN TYPE:	
PLAN SHEET:	

PHASE:	COMMENTS:
LOCATION NO.	
SIGN TYPE:	
PLAN SHEET:	

PHASE:	COMMENTS:
LOCATION NO.	
SIGN TYPE:	
PLAN SHEET:	

PHASE:	1	COMMENTS:
LOCATION NO.	143	Remove and replace existing sign.
SIGN TYPE:	VDIR.1D	
PLAN SHEET:	SL.19	

REVISIONS		
DATE	BY	DESCRIPTION

ENVIRONMENTS & EXPERIENCES

merJe

5 W. Gay Street
West Chester, PA 19380
T 484.266.0648
www.merjedesign.com

SHEET TITLE

Photo Details

CLIENT / PROJECT

Wake Forest, NC
Wayfinding & Signage Program
PHASE 1

DATE: June 13, 2024

DRAWN BY: MP

SHEET NO.

LP.5



PHASE:	1	COMMENTS: Remove and replace existing
LOCATION NO.	144	
SIGN TYPE:	VDIR.3D	
PLAN SHEET:	SL.19	

PHASE:	1	COMMENTS: Remove and replace existing
LOCATION NO.	145	
SIGN TYPE:	VDIR.3D	
PLAN SHEET:	SL.19	

PHASE:		COMMENTS:
LOCATION NO.		
SIGN TYPE:		
PLAN SHEET:		

PHASE:		COMMENTS:
LOCATION NO.		
SIGN TYPE:		
PLAN SHEET:		



PHASE:	1	COMMENTS: Locate in front of planter. Replace pavers as required.
LOCATION NO.	147A	
SIGN TYPE:	VDIR.3D	
PLAN SHEET:	SL.8	

PHASE:	1	COMMENTS: Locate 30' prior to electrical box
LOCATION NO.	147B	
SIGN TYPE:	VDIR.2D	
PLAN SHEET:	SL.8	

PHASE:		COMMENTS:
LOCATION NO.		
SIGN TYPE:		
PLAN SHEET:		

PHASE:		COMMENTS:
LOCATION NO.		
SIGN TYPE:		
PLAN SHEET:		

REVISIONS		
DATE	BY	DESCRIPTION

ENVIRONMENTS & EXPERIENCES

merJe

5 W. Gay Street
West Chester, PA 19380
T 484.266.0648
www.merjedesign.com

SHEET TITLE

Photo Details

CLIENT / PROJECT

Wake Forest, NC
Wayfinding & Signage Program
PHASE 1

DATE: June 13, 2024

DRAWN BY: MP

SHEET NO.

LP.6



PHASE:
LOCATION NO.
SIGN TYPE:
PLAN SHEET:

COMMENTS:

PHASE:
LOCATION NO.
SIGN TYPE:
PLAN SHEET:

COMMENTS:

PHASE:
LOCATION NO.
SIGN TYPE:
PLAN SHEET:

COMMENTS:

PHASE:
LOCATION NO.
SIGN TYPE:
PLAN SHEET:

COMMENTS:



PHASE:
LOCATION NO.
SIGN TYPE:
PLAN SHEET:

COMMENTS:

PHASE:
LOCATION NO.
SIGN TYPE:
PLAN SHEET:

COMMENTS:

PHASE:
LOCATION NO.
SIGN TYPE:
PLAN SHEET:

COMMENTS:

PHASE: 1
LOCATION NO. 160
SIGN TYPE: VDIR.3D
PLAN SHEET: SL.19

COMMENTS: Location (TBD) based on future construction

REVISIONS		
DATE	BY	DESCRIPTION

ENVIRONMENTS & EXPERIENCES

merJe

5 W. Gay Street
West Chester, PA 19380
T 484.266.0648
www.merjedesign.com

SHEET TITLE

Photo Details

CLIENT / PROJECT

Wake Forest, NC
Wayfinding & Signage Program
PHASE 1

DATE: June 13, 2024

DRAWN BY: MP

SHEET NO.

LP.7



PHASE: 1
 LOCATION NO. 160A
 SIGN TYPE: VDIR.2D
 PLAN SHEET: SL.19

COMMENTS:
 Town to relocate no parking sign.



PHASE:
 LOCATION NO.
 SIGN TYPE:
 PLAN SHEET:

COMMENTS:



PHASE: 1
 LOCATION NO. 500
 SIGN TYPE: PARK.1.2
 PLAN SHEET: SL.19

COMMENTS:
 Remove and replace existing sign. Mount to existing pole.



PHASE: 1
 LOCATION NO. 502
 SIGN TYPE: PARK.1.2
 PLAN SHEET: SL.19

COMMENTS:
 Remove and replace existing sign. Mount to existing pole.



PHASE: 1
 LOCATION NO. 502A
 SIGN TYPE: PARK.1.2
 PLAN SHEET: SL.19

COMMENTS:
 Mount below / perpendicular underneath banners.
 Mount to existing pole



PHASE: 1
 LOCATION NO. 502B
 SIGN TYPE: PARK.10
 PLAN SHEET: SL.19

COMMENTS:
 Replace existing



PHASE: 1
 LOCATION NO. 503
 SIGN TYPE: PARK.1.2
 PLAN SHEET: SL.19

COMMENTS:
 Mount to existing pole



PHASE: 1
 LOCATION NO. 505
 SIGN TYPE: PARK.10
 PLAN SHEET: SL.19

COMMENTS:
 Replace existing. Trim tree

REVISIONS		
DATE	BY	DESCRIPTION

ENVIRONMENTS & EXPERIENCES

merJe

5 W. Gay Street
 West Chester, PA 19380
 T 484.266.0648
www.merjedesign.com

SHEET TITLE

Photo Details

CLIENT / PROJECT

Wake Forest, NC
 Wayfinding & Signage Program
PHASE 1

DATE: June 13, 2024
 DRAWN BY: MP
 SHEET NO.

LP.8



PHASE: 1
 LOCATION NO. 505A
 SIGN TYPE: PARK.10
 PLAN SHEET: SL.19

COMMENTS:
 Replace existing



PHASE: 1
 LOCATION NO. 508
 SIGN TYPE: PARK.10
 PLAN SHEET: SL.19

COMMENTS:
 Locate in mulch bed



PHASE: 1
 LOCATION NO. 509
 SIGN TYPE: PARK.10
 PLAN SHEET: SL.19

COMMENTS:



PHASE: 1
 LOCATION NO. 510
 SIGN TYPE: PARK.10
 PLAN SHEET: SL.19

COMMENTS:
 Locate in bushes



PHASE: 1
 LOCATION NO. 512
 SIGN TYPE: PARK.1.2
 PLAN SHEET: SL.19

COMMENTS:
 Replace existing sign and mount to existing pole



PHASE: 1
 LOCATION NO. 700
 SIGN TYPE: KIOSK.1
 PLAN SHEET: SL.19

COMMENTS:
 Location TBD



PHASE: 1
 LOCATION NO. 701
 SIGN TYPE: KIOSK.1
 PLAN SHEET: SL.19

COMMENTS:
 Location TBD



PHASE: 1
 LOCATION NO. 702
 SIGN TYPE: KIOSK.1
 PLAN SHEET: SL.19

COMMENTS:
 confirm kiosk location with Town. Locate right side of path.

REVISIONS		
DATE	BY	DESCRIPTION

ENVIRONMENTS & EXPERIENCES

merJe

5 W. Gay Street
 West Chester, PA 19380
 T 484.266.0648
www.merjedesign.com

SHEET TITLE
 Photo Details

CLIENT / PROJECT
 Wake Forest, NC
 Wayfinding & Signage Program
 PHASE 1

DATE: June 13, 2024
 DRAWN BY: MP
 SHEET NO.

LP.9